

Parking Plan – Phase 8 – Location Summary

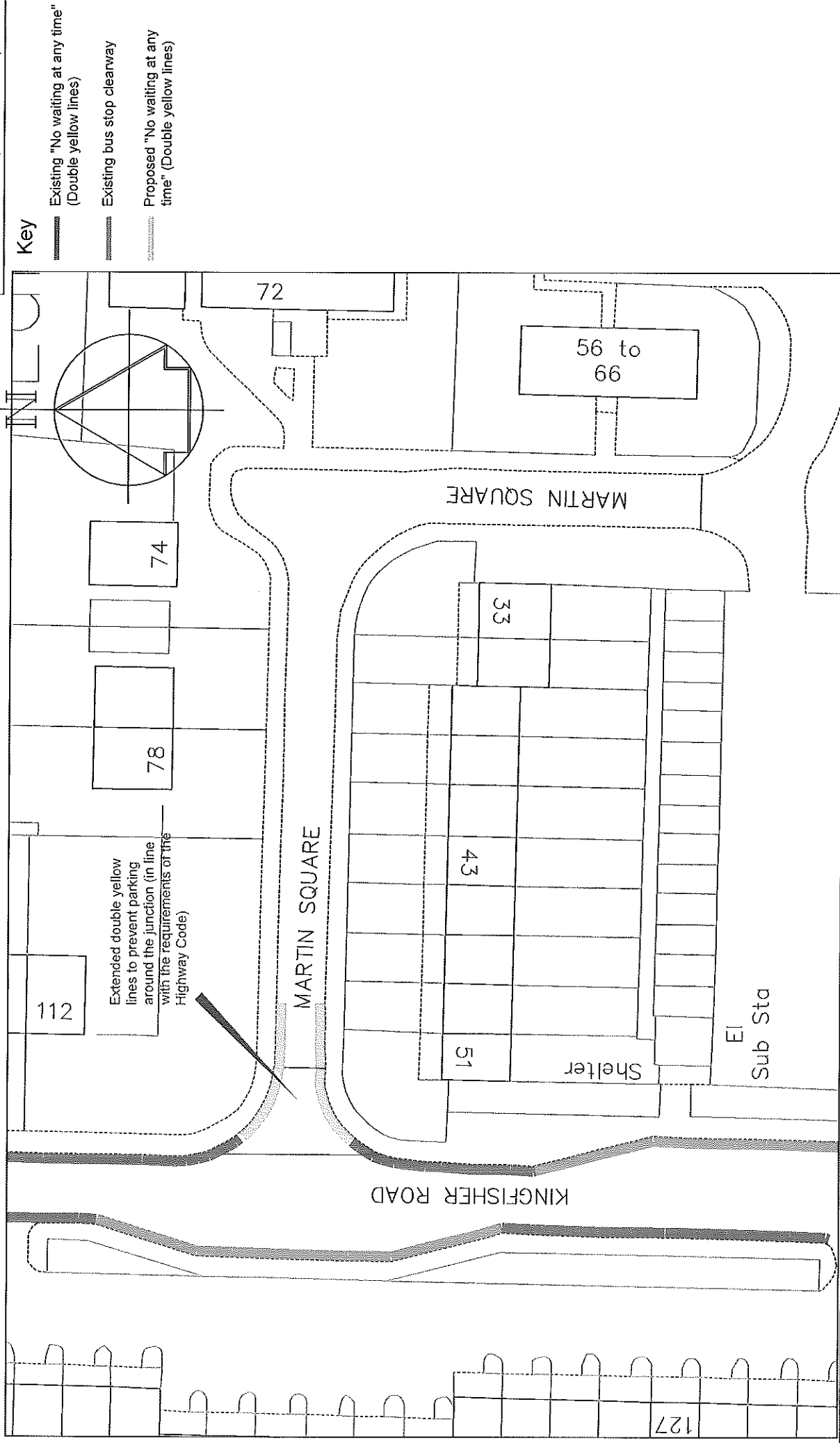
Location reference	Phase 8 - 26
Town	Larkfield
Ward	Larkfield South
Road / Area	Martin Square
File Ref	OSP-20
Requested by	Parish Council
Plan reference:	DD/577/26

Summary

New double yellow lines around junction.

Issue

The Parish Council have requested restrictions around the junction of Kingfisher Road and Martin Square to prevent parking around the junction.



Technical Services
Gibson Building
Gibson Drive
Kings Hill
West Malling
Kent ME19 4LZ
Tel: 01732 844522 Fax: 01732 876317

Project Title
Local Parking Plan - Phase 8
Informal consultation

Drawing Title
Larkfield
Martin Square

Drawn	Checked	Date
ACB	AY	8/2015
Scale 1 : 500 @ A4		
Drawing No.		Rev
DD/577/26		

Parking Plan – Phase 8 – Location Summary

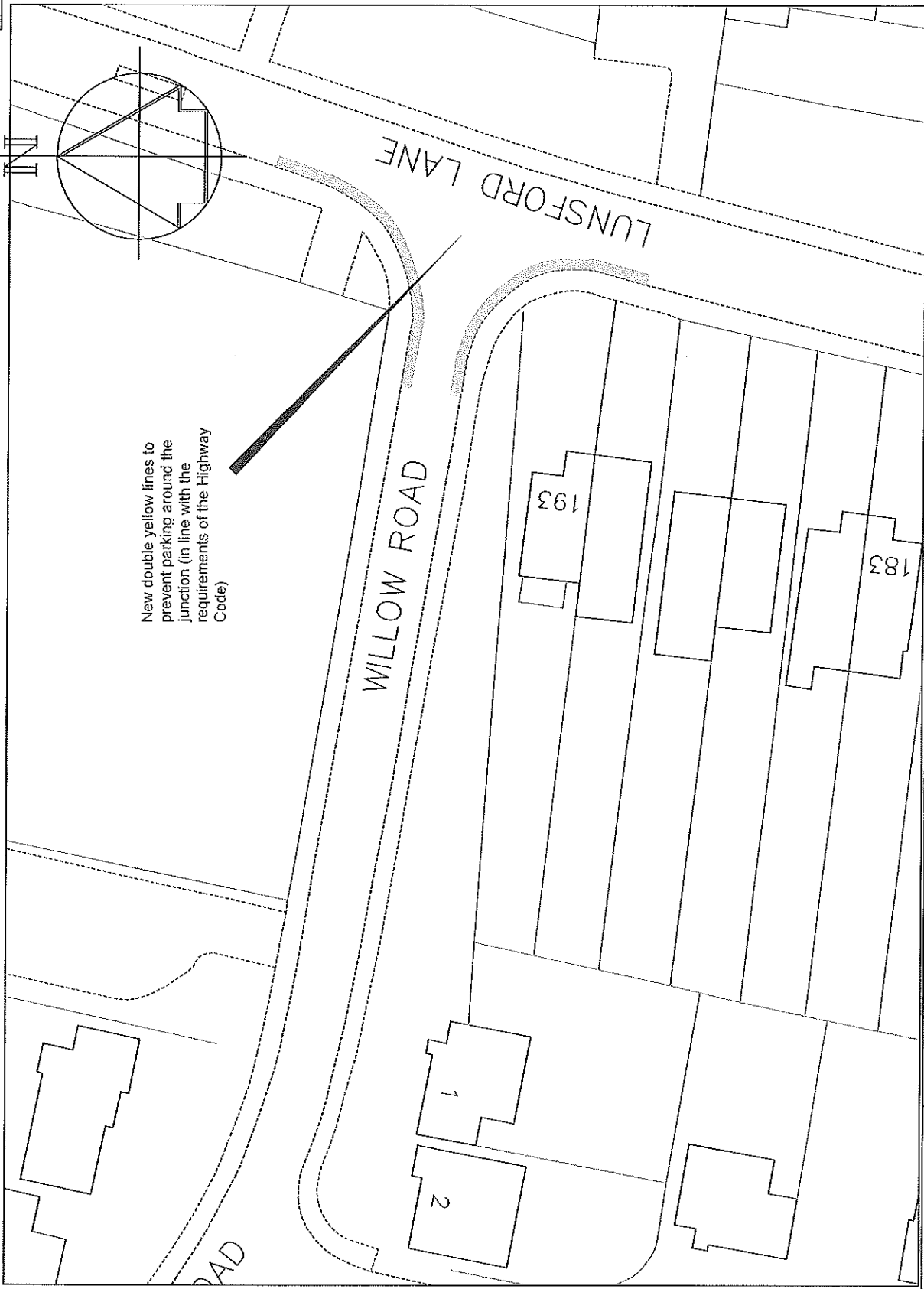
Location reference	Phase 8 - 27
Town	Larkfield
Ward	Larkfield South
Road / Area	Willow Road and Lunsford Lane
File Ref	OSP-20
Requested by	Parish Council
Plan reference:	DD/577/27

Summary

New double yellow lines around junction.

Issue

The Parish Council have requested restrictions around the junction of Lunsford Lane and Willow Road.




Drawn	ACB	Checked	AY	Date	8/2015
Scale	1 : 500 @ A4				
Drawing No.	DD/577/27				
Rev					

Drawing Title
Larkfield
Willow Road and
Lunsford Lane

Project Title
Local Parking Plan - Phase 8
informal consultation

Technical Services
Gibson Building
Gibson Drive
Kings Hill
West Malling
Kent ME10 4LZ
Tel: 01732 844522 Fax: 01732 876317



Parking Plan – Phase 8 – Location Summary

Location reference	Phase 8 - 28
Town	Leybourne
Ward	West Malling & Leybourne
Road / Area	Baywell
File Ref	OSP-21
Requested by	Parish Council
Plan reference:	DD/577/28

Summary

New double yellow lines around junction and bend.

Issue

There has been a request via the Parish Council for restrictions on Baywell to prevent parking on the bend and junction around Highberry.



KEY


Proposed "No waiting at any time" (Double yellow lines)

Drawn	ACB	Checked	AY	Date	8/2015
Scale	1 : 1000 @ A4			Drawing No.	DD/577/28
Rev					

Project Title
**Local Parking Plan - Phase 8
 Informal consultation**

Drawing Title
**Leybourne
 Baywell and
 Highberry**

Technical Services
 Gibson Building
 Gibson Drive
 Kings Hill
 West Malling
 Kent ME19 4LZ
 Tel: 01732 844522 Fax: 01732 876317



Parking Plan – Phase 8 – Location Summary

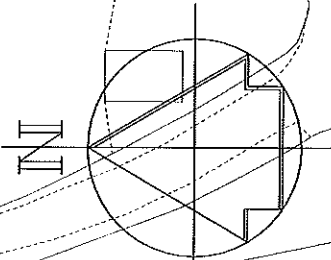
Location reference	Phase 8 - 29
Town	Mereworth
Ward	Downs & Mereworth
Road / Area	Butcher's Lane (Herne Pound)
File Ref	OSP-22
Requested by	Parish Council
Plan reference:	DD/577/29

Summary

New double yellow lines around junction.

Issue

Residents have asked for restrictions to prevent parking on the junction by Holly Cottage



Key

Proposed 'No waiting at any time'
(double yellow lines)

BEECH ROAD

BUTCHER'S LANE

BUTCHER'S LANE

291

283

250

195

Holly Cottage

240

232
234

193

187

New double yellow lines to prevent parking on the bend and at the junction following a request from residents



Technical Services
Gibson Building
Gibson Drive
Kings Hill
West Malling
Kent ME19 4LZ
Tel: 01732 844522 Fax: 01732 876317

Project Title
Local Parking Plan - Phase 8
Informal consultation

Drawing Title
Mereworth
Butcher's Lane (Herne Pound)

Drawn	ACB	Checked	AY	Date	8/2015
Scale	1 : 500 @ A4				
Drawing No.	DD/577/29				
Rev					

Parking Plan – Phase 8 – Location Summary

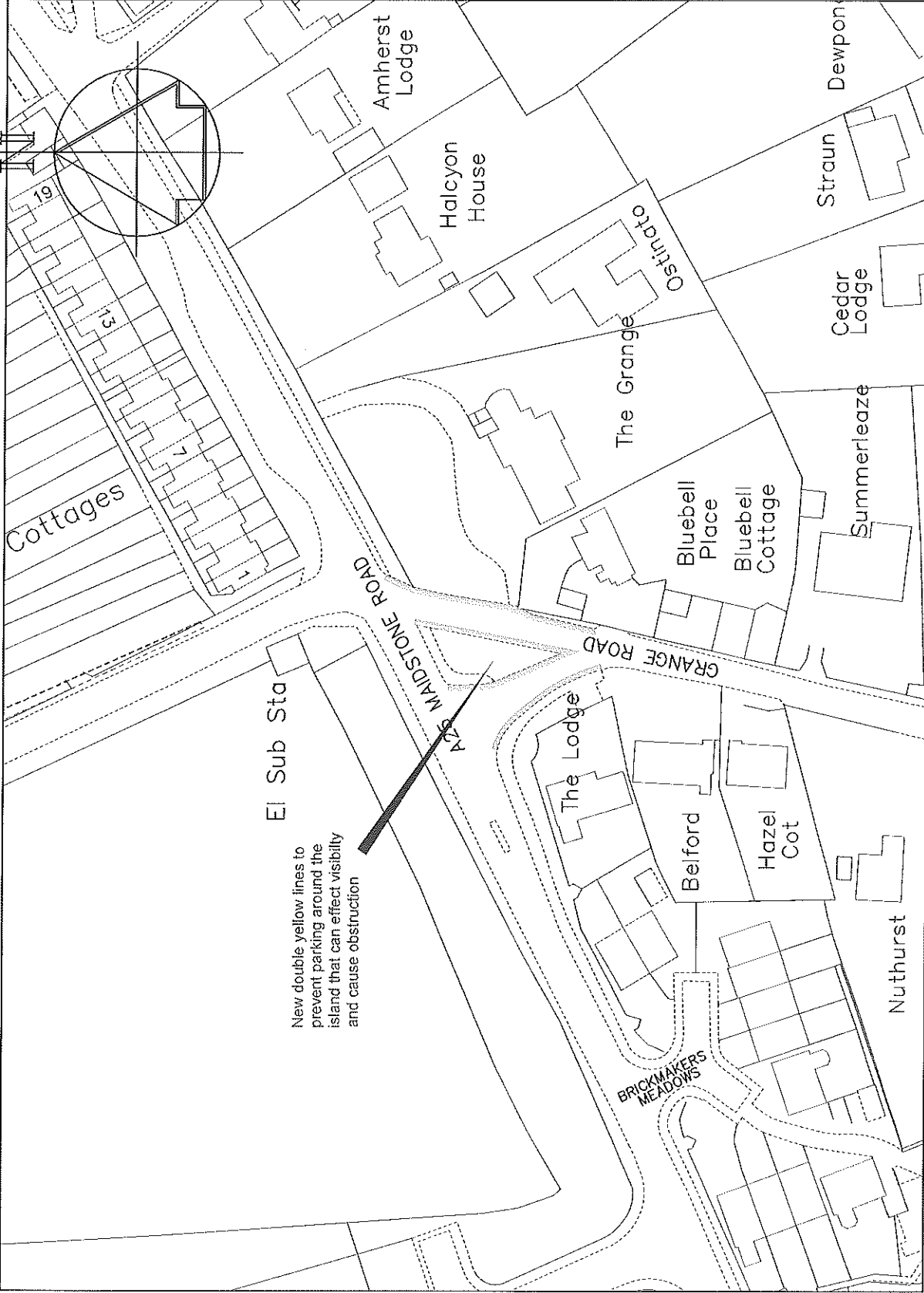
Location reference	Phase 8 - 30
Town	Platt
Ward	Borough Green & Long Mill
Road / Area	A25 Maidstone Road and Grange Road
File Ref	OSP-24
Requested by	Cllr Murray
Plan reference:	DD/577/30

Summary

New double yellow lines around junction.

Issue

There have been reports of obstructive parking around the junction.



Drawn	Checked	Date
ACB	AY	8/2015
Scale 1 : 1000 @ A4		Rev
Drawing No. DD/577/30		

Project Title	Drawing Title
Local Parking Plan - Phase 8 Informal consultation	Platt A25 Maidstone Road and Grange Road

Technical Services
Gibson Building Gibson Drive Kings Hill West Malling Kent ME19 4LZ Tel: 01732 844522 Fax: 01732 876317

--

Parking Plan – Phase 8 – Location Summary

Location reference	Phase 8 - 31
Town	Platt
Ward	Borough Green & Long Mill
Road / Area	Grange Road and Long Mill Lane
File Ref	OSP-24
Requested by	Local resident and Cllr Murray
Plan reference:	DD/577/31

Summary

New double yellow lines around junction.

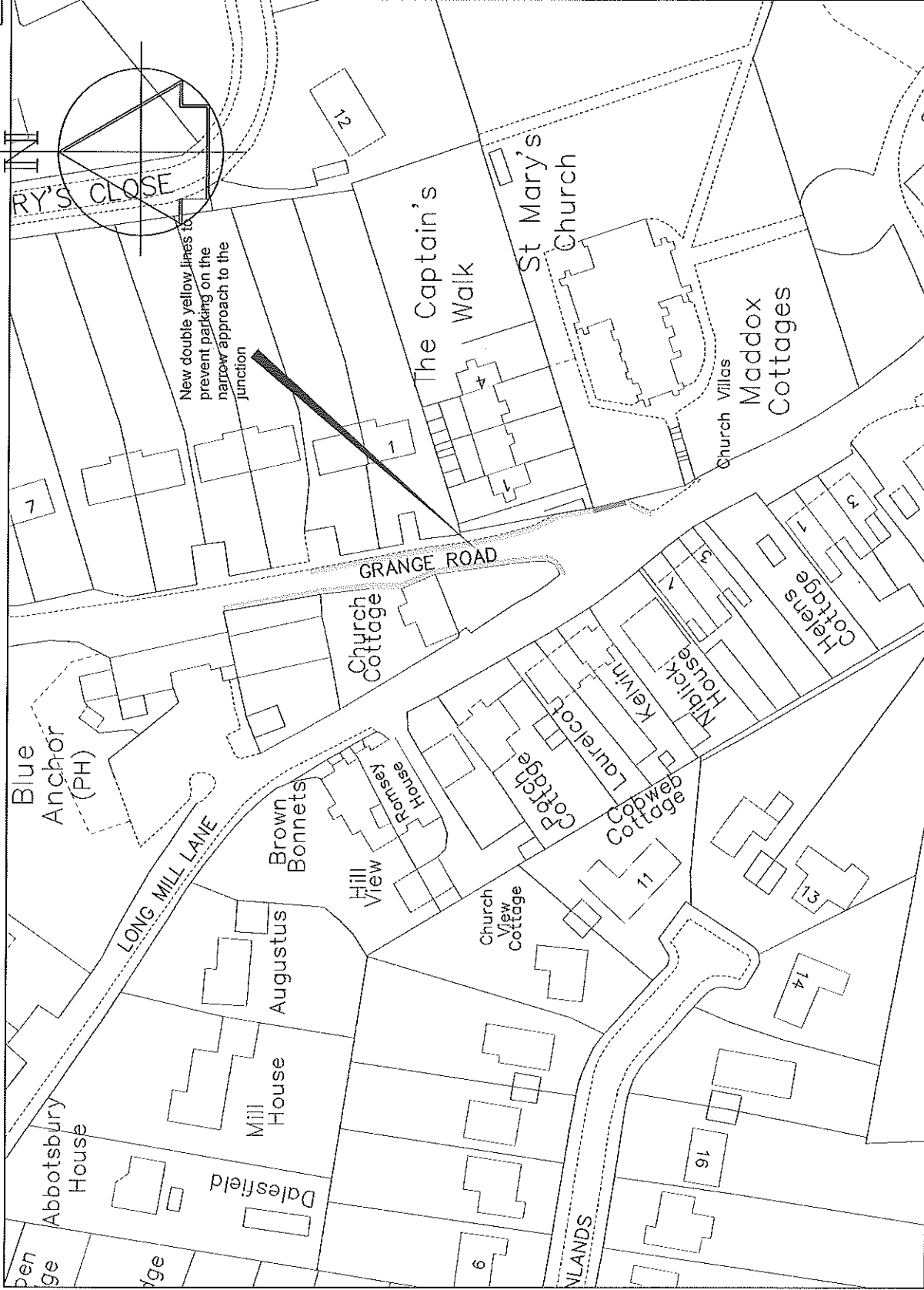
Issue

Residents have reported problems with parking close to the narrow section of road, where pedestrians are forced in to the vegetation.

KEY

Existing disabled parking bay

Proposed 'No waiting at any time' (Double yellow lines)



Technical Services
 Gibson Building
 Gibson Drive
 Kings Hill
 West Malling
 Kent ME19 4LZ
 Tel: 01732 844522 Fax: 01732 876317

Project Title
Local Parking Plan - Phase 8
 Informal consultation

Drawing Title
Platt
 Grange Road and
 Long Mill Lane

Drawn	Checked	Date
ACB	AY	8/2015
Scale		1 : 1000 @ A4
Drawing No.		DD/577/31
Rev		

Parking Plan – Phase 8 – Location Summary

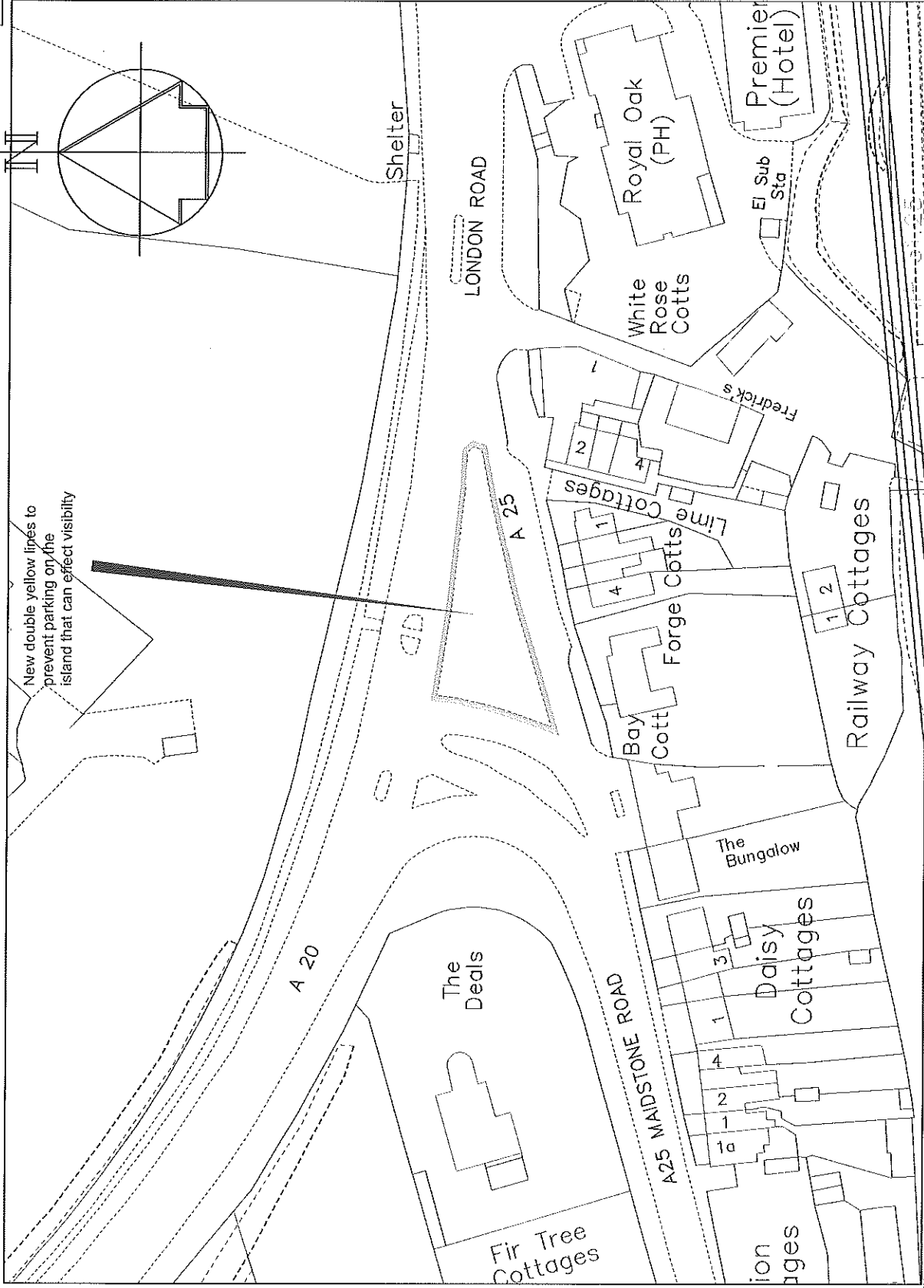
Location reference	Phase 8 - 32
Town	Platt
Ward	Borough Green & Long Mill
Road / Area	Wrotham Heath
File Ref	OSP-24
Requested by	Cllr Murray
Plan reference:	DD/577/32

Summary

New double yellow lines around island at junction.

Issue

Parking on the large island between carriageways affects visibility for traffic at the junction.



KEY


Proposed "No waiting at any time" (Double yellow lines)

Drawn	ACB	Checked	AY	Date	8/2015
Scale	1 : 1000 @ A4				
Drawing No.	DD/577/32		Rev		

Drawing Title	Platt
	A25 / A20 Wrotham Heath

Project Title	Local Parking Plan - Phase 8
	Informal consultation

Technical Services
 Gibson Building
 Gibson Drive
 Kings Hill
 West Malling
 Kent ME19 4LZ
 Tel: 01732 844522 Fax: 01732 876317



Parking Plan – Phase 8 – Location Summary

Location reference	Phase 8 - 33
Town	Ryarsh
Ward	Downs & Mereworth
Road / Area	A20 London Road South side
File Ref	OSP-26
Requested by	Local resident
Plan reference:	DD/577/33

Summary

New double yellow lines around top of footpath.

Issue


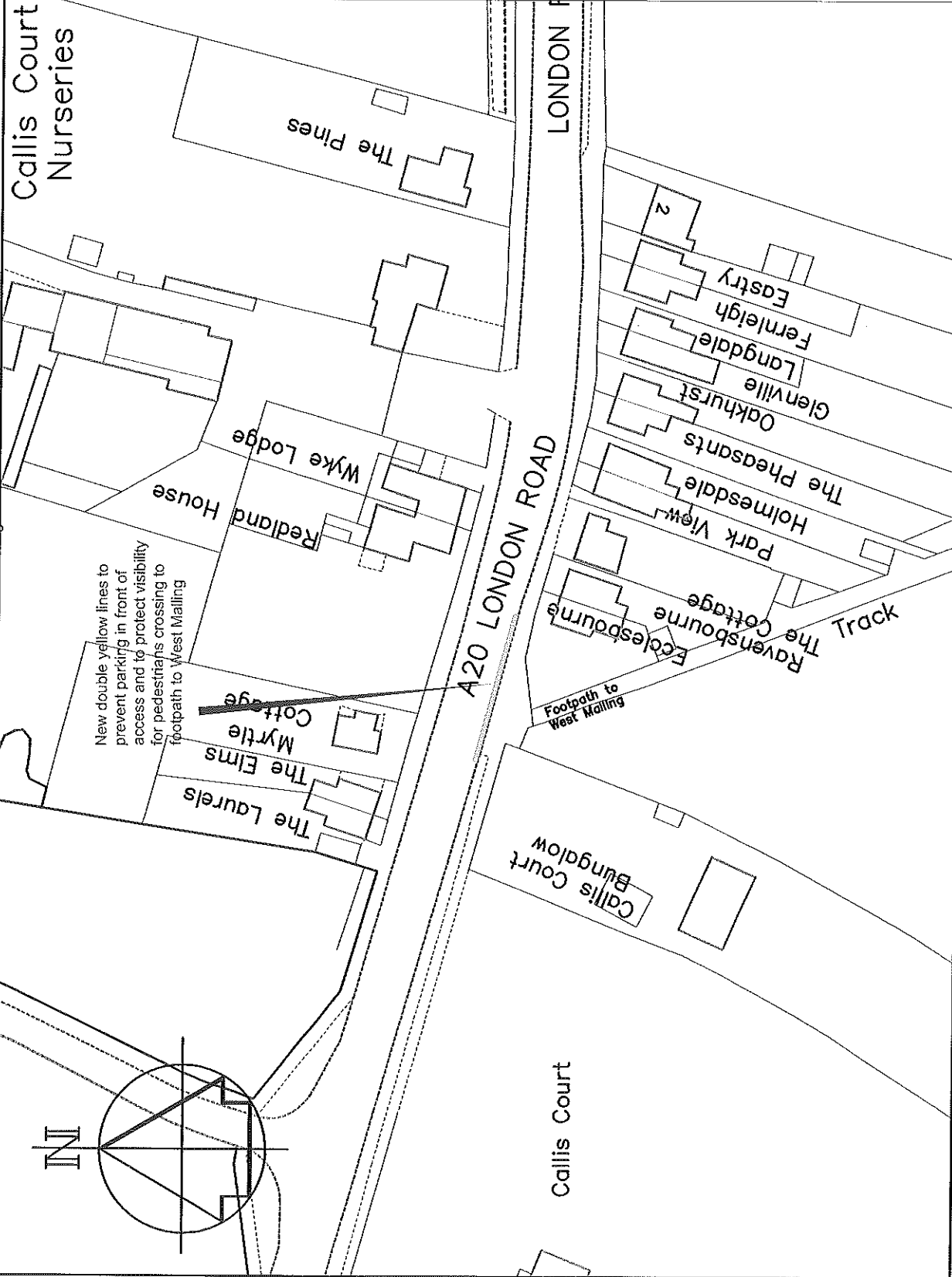
Parking near to the footpath causes visibility issues.



New double yellow lines to prevent parking in front of access and to protect visibility for pedestrians crossing to footpath to West Malling

Proposed 'No waiting at any time' (double yellow lines)

Key



Technical Services
Gibson Building
Gibson Drive
Kings Hill
West Malling
Kent ME19 4LZ
Tel: 01732 844522 Fax: 01732 876317

Project Title
Local Parking Plan - Phase 8
Informal consultation

Drawing Title
Ryarsh
A20 London Road

Drawn	ACB	Checked	AY	Date	8/2015
Scale	1 : 1000 @ A4			Rev	
Drawing No.			DD/577/33		

Parking Plan – Phase 8 – Location Summary

Location reference	Phase 8 - 34
Town	Snodland
Ward	Snodland East & Ham Hill
Road / Area	Cantium Place
File Ref	OSP-28
Requested by	Local resident and care home
Plan reference:	DD/577/34





Summary

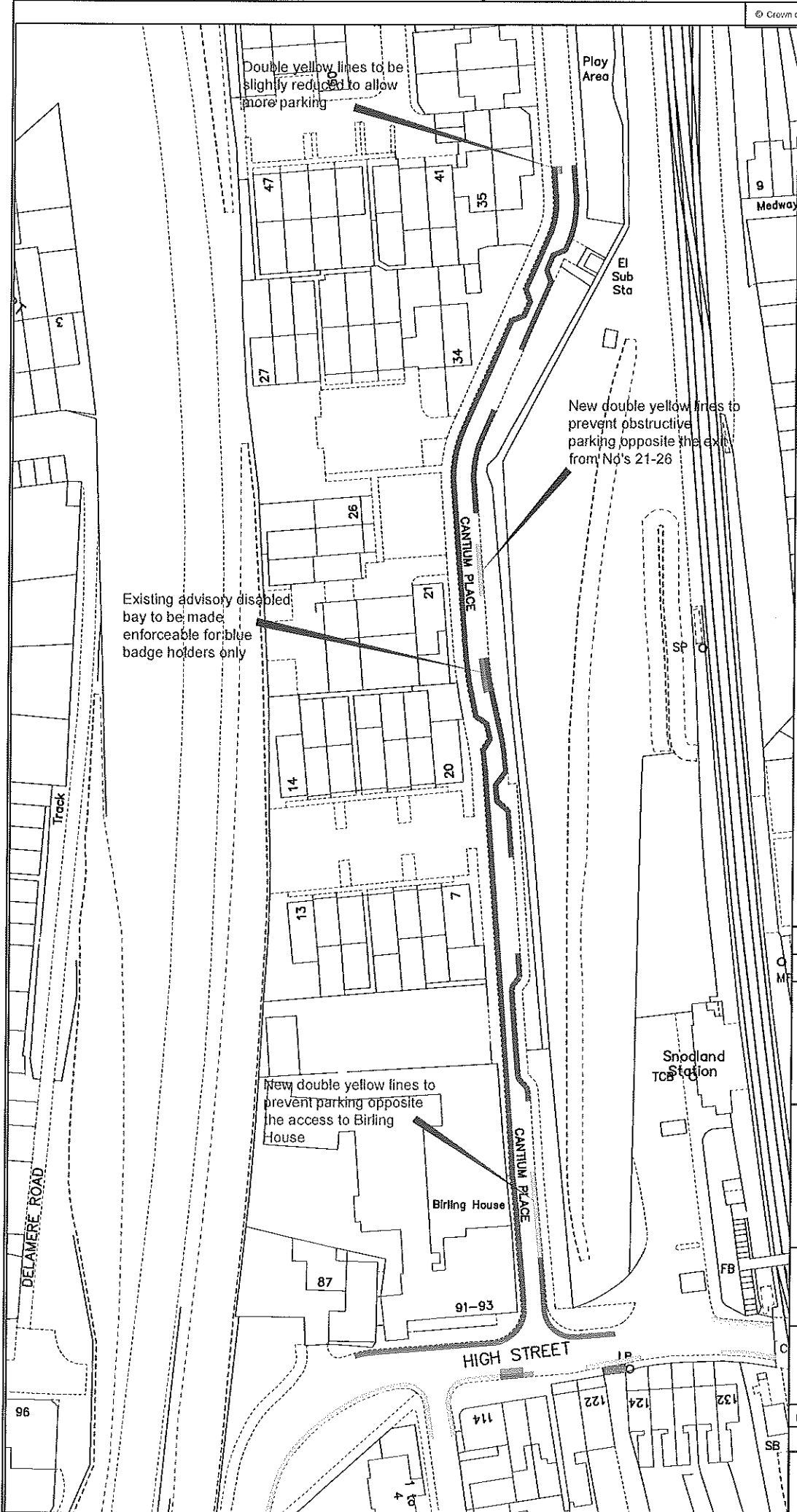
Adjustments and new double yellow lines around accesses.

Issue

Residents have asked that the current parking restrictions be adjusted, and The Mortimer Society have asked for additional restrictions opposite their vehicle access.

Key

-  Existing 'No waiting at any time' (double yellow lines)
-  Proposed 'No waiting at any time' (double yellow lines)
-  Existing advisory disabled parking bay
-  Proposed enforceable disabled parking bay



Revision	Date



Technical Services
 Gibson Building
 Gibson Drive
 Kings Hill
 West Malling
 Kent ME19 4LZ
 Tel: 01732 844522 Fax: 01732 876317

Project Title
 Local Parking Plan - Phase 8
 Informal consultation

Drawing Title
 Snodland
 Cantium Place

Drawn ACB	Checked AY	Date 8/2015
Scale 1 : 1000 @ A4		
Drawing No. DD/577/34	Rev	

Parking Plan – Phase 8 – Location Summary

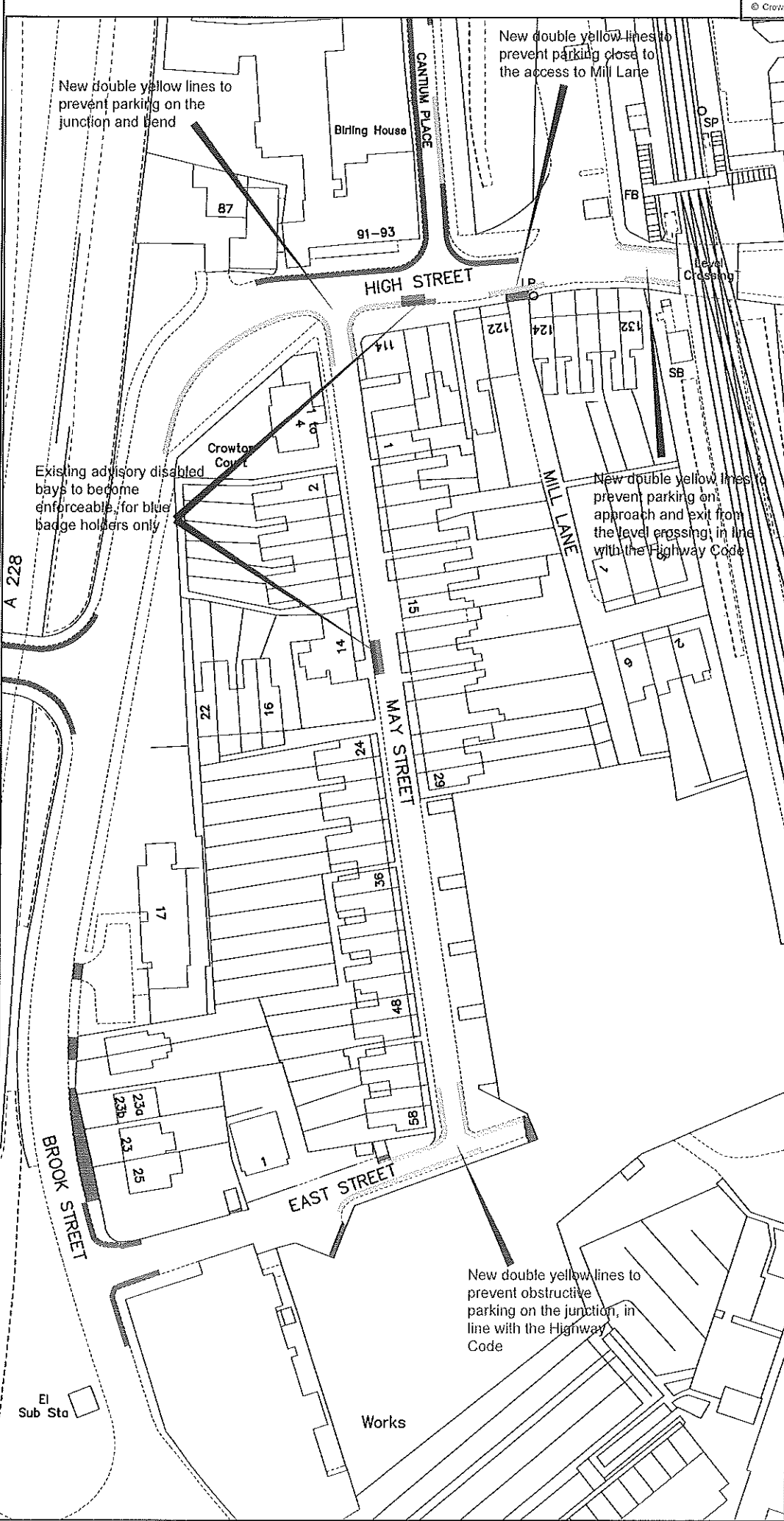
Location reference	Phase 8 - 35
Town	Snodland
Ward	Snodland East & Ham Hill
Road / Area	High Street and May Street, Disabled bay (o/s No.14) and junctions
File Ref	OSP-28
Requested by	Local resident
Plan reference:	DD/577/35

Summary





Making an existing disabled parking bay enforceable and new double yellow lines around junctions.

Issue

Residents have asked that the disabled bay on May Street be made enforceable, and there are problems in the area with vehicles parking on junctions and close to the level crossing.



Key

-  Existing 'No waiting at any time' (double yellow lines)
-  Proposed 'No waiting at any time' (double yellow lines)
-  Existing advisory disabled parking bay
-  Proposed enforceable disabled parking bay

Revision	Date



Technical Services
 Gibson Building
 Gibson Drive
 Kings Hill
 West Malling
 Kent ME19 4LZ
 Tel: 01732 844522 Fax: 01732 876317

Project Title
Local Parking Plan - Phase 8
 Informal consultation

Drawing Title
Snodland
 High Street and May Street

Drawn ACB	Checked AY	Date 8/2015
Scale 1 : 1000 @ A4		
Drawing No. DD/577/35	Rev	

Parking Plan – Phase 8 – Location Summary

Location reference	Phase 8 - 36
Town	Snodland
Ward	Snodland West & Holborough Lakes
Road / Area	Birling Road (between Roberts Road and Recreation Avenue)
File Ref	OSP-28
Requested by	Local residents, Cllr Balfour and Cllr Moloney
Plan reference:	DD/577/36



Summary

New double yellow lines around junctions and bend on bus route.

Issue

Obstructive parking on the junctions and bends of the bus route between Roberts Road and Recreation Avenue.

Key

-  Existing 'No waiting at any time' (double yellow lines)
-  Proposed 'No waiting at any time' (double yellow lines)




Drawn	Checked	Date
ACB	AY	8/2015
Scale 1 : 1000 @ A4		
Drawing No.		Rev
DD/577/36		

Drawing Title
**Snodland
 Birling Road
 (Roberts Rd to Recreation Ave)**

Project Title
**Local Parking Plan - Phase 8
 Informal consultation**

Technical Services
 Gibson Building
 Gibson Drive
 Kings Hill
 West Malling
 Kent ME19 4LZ
 Tel: 01732 844522 Fax: 01732 876317

ACB 1

 2015
 1000 @ A4

Parking Plan – Phase 8 – Location Summary

Location reference	Phase 8 - 37
Town	Snodland
Ward	Snodland West & Holborough Lakes
Road / Area	Charles Close
File Ref	OSP-28
Requested by	Local resident (Mr Rogers)
Plan reference:	DD/577/37

Summary

New double yellow lines in front of access.

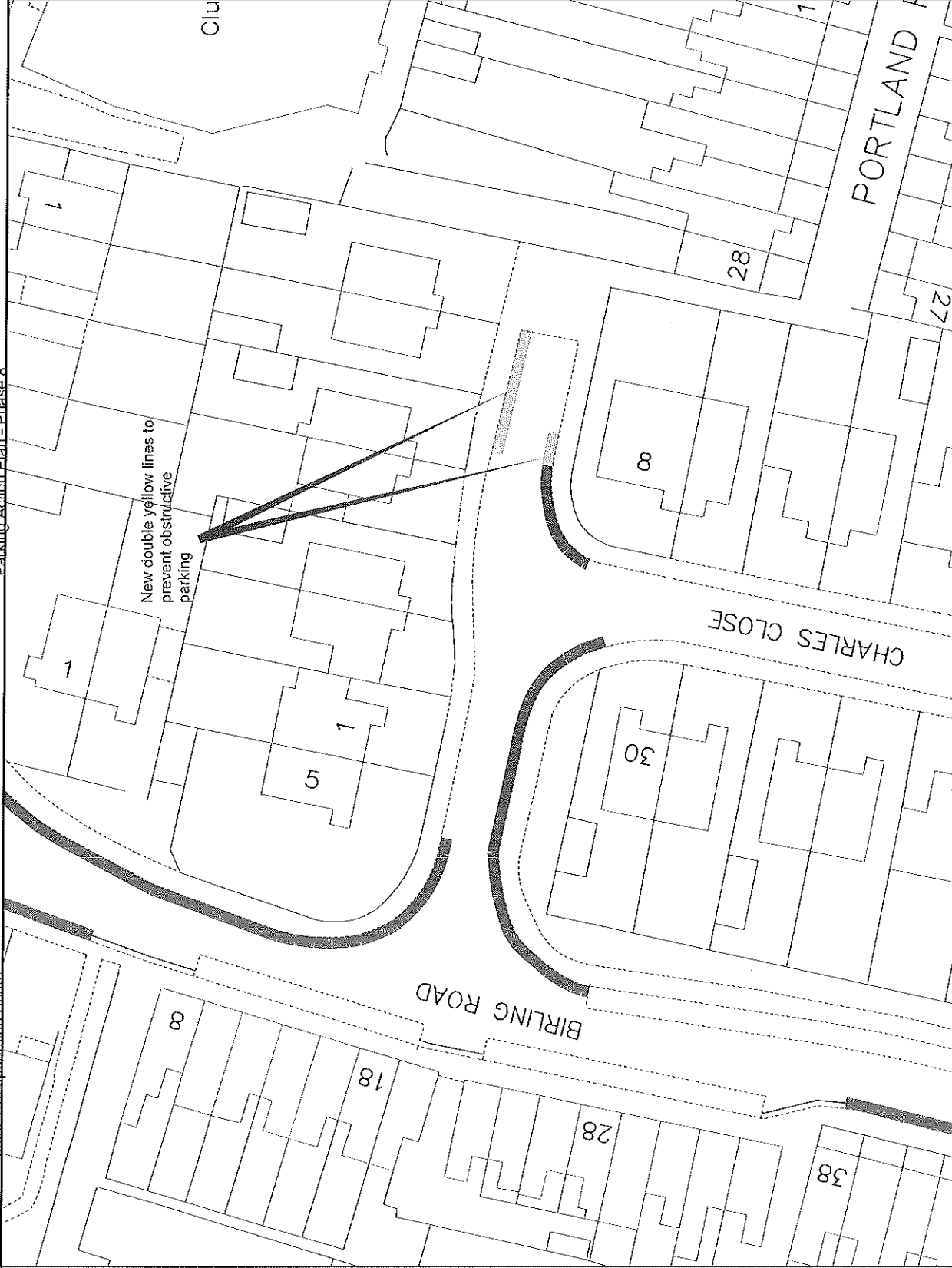
Issue

Residents have reported problems with obstructive parking.

Key

Existing 'No waiting at any time'
(double yellow lines)

Proposed 'No waiting at any time'
(double yellow lines)



Technical Services
Gibson Building
Gibson Drive
Kings Hill
West Malling
Kent ME19 4LZ
Tel: 01732 844522 Fax: 01732 876317

Project Title

Local Parking Plan - Phase 8
Informal consultation

Drawing Title

Shodland
Charles Close

Drawn

ACB

Checked

AY

Date

8/2015

Scale

1 : 500 @ A4

Drawing No.

DD/577/37

Rev